




Fairbairn House - 6



Maurice Keyworth Building - 19



Parkinson Building & University Galleries - 60



Michael Marks Building & M&S Company Archive - 13



PCI and stage@leeds - 31



Music & Clothworkers' Centenary Concert Hall - 75



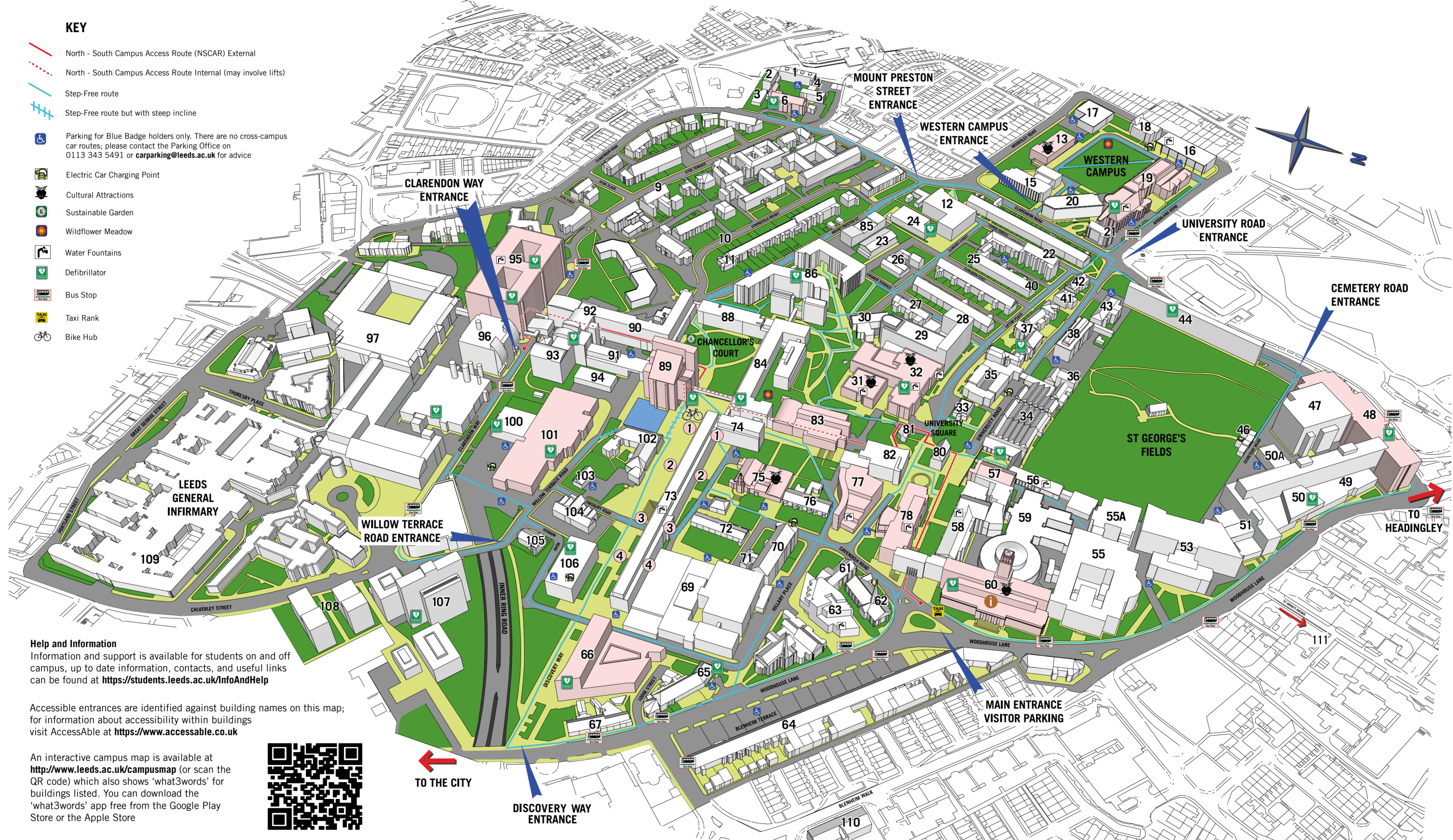
Great Hall - 57



NEXUS - 66

KEY

- North - South Campus Access Route (NSCAR) External
- North - South Campus Access Route Internal (may involve lifts)
- Step-Free route
- Step-Free route but with steep incline
- Parking for Blue Badge holders only. There are no cross-campus car routes; please contact the Parking Office on 0113 343 5491 or carparking@leeds.ac.uk for advice
- Electric Car Charging Point
- Cultural Attractions
- Sustainable Garden
- Wildflower Meadow
- Water Fountains
- Defibrillator
- Bus Stop
- Taxi Rank
- Bike Hub



Help and Information
 Information and support is available for students on and off campus, up to date information, contacts, and useful links can be found at <https://students.leeds.ac.uk/InfoAndHelp>

Accessible entrances are identified against building names on this map; for information about accessibility within buildings visit AccessAble at <https://www.accessable.co.uk>


An interactive campus map is available at <http://www.leeds.ac.uk/campusmap> (or scan the QR code) which also shows 'what3words' for buildings listed. You can download the 'what3words' app free from the Google Play Store or the Apple Store




Marjorie & Arnold Ziff Building - 77




Michael Sadler Building - 78




Edward Boyle Library - 83




Roger Stevens Building - 89




Worsley Building - 95



The Edge - 101



Chemical and Process Engineering - 48



Leeds University Union - 32